












Tree Map Number	Species	Botanical	DBH (cm) @ 1.4 m	Tree Ownership	Minimum Tree Protection Distance (m)	Health	Structure	Overall Condition	Crown Width (m)	Deadwood (%)	Construction Impact (None, Low, Medium, High)	Action	Permit Required? (Y/N)	Recommendations	Notes and Observations
1	Colorado Blue Spruce	<i>Picea pungens</i>	20	Private	2.4	G	G	G	2	5	N	Preserve	N	TPF	
2	Apple	<i>Malus species</i>	15	Private	2.4	G	G	G	3	10	N	Preserve	N	TPF	5 / 8 / 10 / 8
3	Black Walnut	<i>Juglans nigra</i>	69	Neighbour	4.2	G	G	G	4	15	L	Injure	N	TPF	
4	European Horsechestnut	<i>Aesculus hippocastanum</i>	44	Neighbour	3.0	G	P	F	3	10	L	Injure	N	TPF	
5	Manitoba Maple	<i>Acer negundo</i>	25	Neighbour	2.4	G	G	G	2	5	L	Injure	N	TPF	
6	Manitoba Maple	<i>Acer negundo</i>	24	Neighbour	2.4	G	G	G	2	10	L	Injure	N	TPF	
7	Manitoba Maple	<i>Acer negundo</i>	20	Neighbour	2.4	G	G	G	2	5	L	Injure	N	TPF	
8	Manitoba Maple	<i>Acer negundo</i>	18	Neighbour	2.4	G	G	G	1.5	5	L	Injure	N	TPF	
9	Manitoba Maple	<i>Acer negundo</i>	14	Neighbour	2.4	G	G	G	1	10	L	Injure	N	TPF	
10	Manitoba Maple	<i>Acer negundo</i>	12	Neighbour	2.4	G	G	G	1	10	L	Injure	N	TPF	
11	Manitoba Maple	<i>Acer negundo</i>	10	Neighbour	2.4	G	G	G	1	5	L	Injure	N	TPF	
12	Manitoba Maple	<i>Acer negundo</i>	10	Neighbour	2.4	G	G	G	1	5	L	Injure	N	TPF	
13	Manitoba Maple	<i>Acer negundo</i>	10	Neighbour	2.4	G	G	G	1	5	L	Injure	N	TPF	
14	Manitoba Maple	<i>Acer negundo</i>	15	Neighbour	2.4	G	G	G	1	10	L	Injure	N	TPF	
15	Norway Spruce	<i>Picea abies</i>	40	Neighbour	3.0	G	G	G	2	15	L	Injure	N	TPF	Est DBH
16	Norway Spruce	<i>Picea abies</i>	42	Neighbour	3.0	G	G	G	2	15	L	Injure	N	TPF	Est DBH
17	Black Walnut	<i>Juglans nigra</i>	74	Neighbour	4.8	G	G	G	4	10	M	Injure	Y	TPF Permit required	Est DBH
18	Manitoba Maple	<i>Acer negundo</i>	43	Private	3.0	G	G	F	4	5	H	Remove	N		30 / 32 / 26
19	Manitoba Maple	<i>Acer negundo</i>	30	Private	2.4	G	F	F	3	15	H	Remove	N		
20	Colorado Blue Spruce	<i>Picea pungens</i>	22	Neighbour	2.4	G	G	G	1.5	20	L	Injure	N	TPF	Est DBH
21	Black Walnut	<i>Juglans nigra</i>	80	Neighbour	4.8	G	G	G	4.5	15	L	Injure	Y	TPF Permit required	Est DBH
22	Juniper	<i>Juniperus species</i>	5	Private	1.8	G	G	G	0.5	5	L	Injure	N	TPF	
23	Juniper	<i>Juniperus species</i>	5	Private	1.8	P	P	P	0.5	100	L	Remove	N		Dead
24	Juniper	<i>Juniperus species</i>	5	Private	1.8	G	G	G	0.5	0	L	Injure	N	TPF	
25	Black Walnut	<i>Juglans nigra</i>	82	Neighbour	5.4	G	G	G	5	15	N	Preserve	N	TPF	Est DBH
26	Manitoba Maple	<i>Acer negundo</i>	60	Neighbour	3.6	F	F	F	4	30	N	Preserve	N	TPF	Est DBH
27	Black Walnut	<i>Juglans nigra</i>	38	Private	3.0	G	G	G	3	10	N	Preserve	N	TPF	
28	Black Walnut	<i>Juglans nigra</i>	55	Neighbour	3.6	G	G	G	3	15	N	Preserve	N	TPF	Est DBH
29	Manitoba Maple	<i>Acer negundo</i>	25	Private	2.4	G	G	G	2	5	N	Preserve	N	TPF	
30	Manitoba Maple	<i>Acer negundo</i>	15	Private	2.4	G	G	G	2	5	N	Preserve	N	TPF	
31	Manitoba Maple	<i>Acer negundo</i>	15	Private	2.4	G	G	G	2	5	N	Preserve	N	TPF	
32	Manitoba Maple	<i>Acer negundo</i>	22	Private	2.4	G	F	F	2	25	N	Preserve	N	TPF	Dead Top
33	Manitoba Maple	<i>Acer negundo</i>	50	Private	3.0	G	G	G	3	15	N	Preserve	N	TPF	30 / 25 / 32
34	Black Walnut	<i>Juglans nigra</i>	25	Private	2.4	G	G	G	2	10	N	Preserve	N	TPF	25 / 25
35	Black Walnut	<i>Juglans nigra</i>	35	Private	3.0	G	G	G	3	15	H	Remove	N		25 / 25
36	Eastern White Cedar	<i>Thuja occidentalis</i>	37	Private	3.0	G	G	G	2.5	10	H	Remove	N		10/15/8/10/8/15/12/10/15/14

NOTES:  
 x All field data have been recorded by Zach Innis, and verified by Jordan Barker ISA Certified Arborist® ON-2488A. All tree locations are based on the survey supplied by the client and field observation by the arborist.  
 x This plan shall be used in conjunction with the Tree Protection Action Key (TPAK). Specific information regarding tree species, condition, and protection protocols are listed therein.  
 x Refer to the Arborist Report prepared for this project for specific instruction regarding tree protection requirements.

**PLAN KEY**

-  TREE RECOMMENDED FOR REMOVAL
-  RETAINED TREE
-  CONIFEROUS TREE FOR REMOVAL
-  RETAINED CONIFEROUS TREE
-  REPLACEMENT TREE
-  RETAINED HEDGEROW
-  HEDGEROW FOR REMOVAL
-  TREE PROTECTION FENCE
-  TREE PROTECTION ZONE

No.	DATE	BY	REVISIONS
1	10/27/2023	ZI	

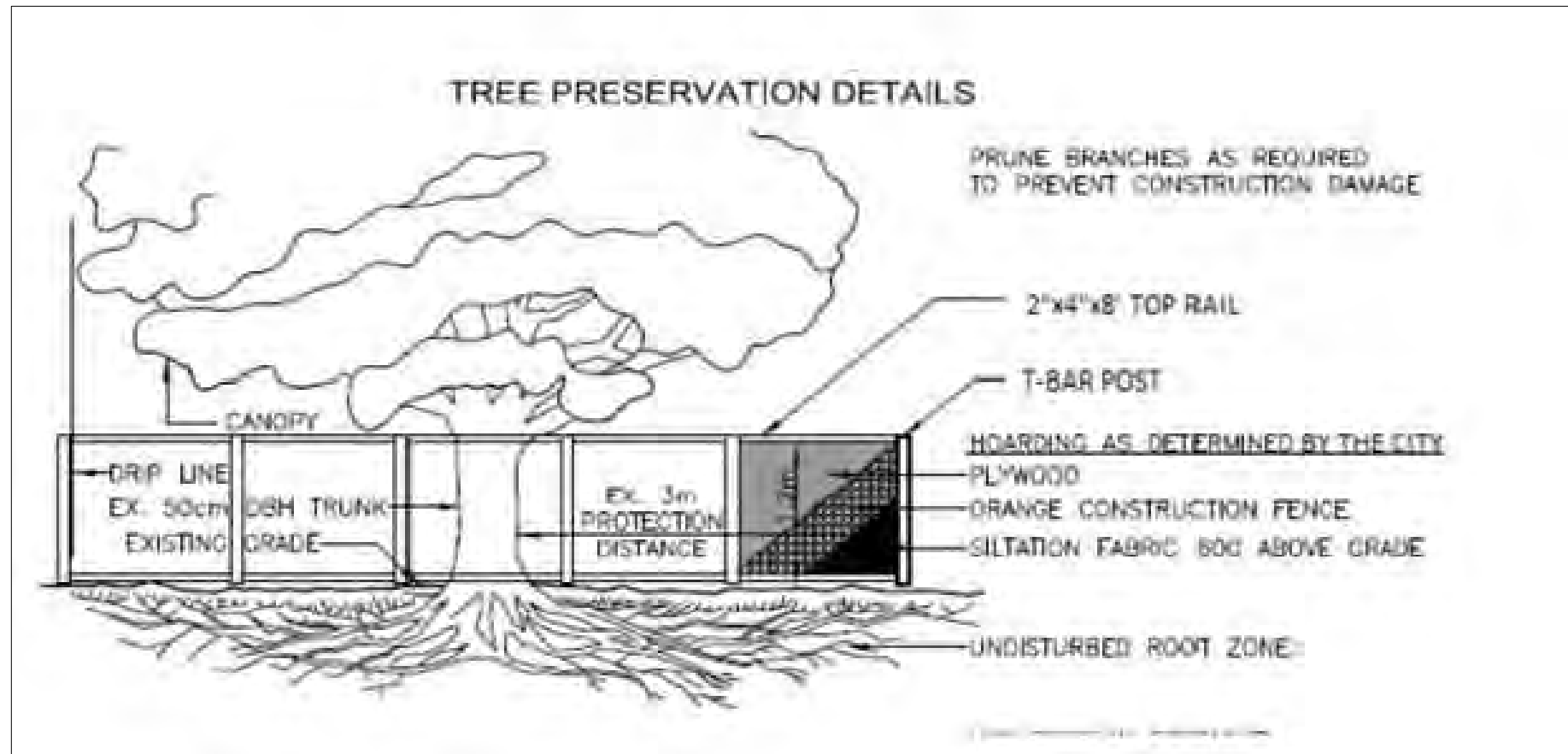



TITLE:  
 Pre-Construction Assessment  
 825 Wharnclyffe Rd South, London  
 ON N6J 2N9

CLIENT:  
 Nisrine Sakka

DRAWING NO.:                      SCALE: 1:200

JOB NO.:                              SHEET: 2 of 3



**NOTES:**

- x All field data have been recorded by Zach Innis, and verified by Jordan Barker ISA Certified Arborist® ON-2488A. All tree locations are based on the survey supplied by the client and field observation by the arborist.
- x This plan shall be used in conjunction with the Tree Protection Action Key (TPAK). Specific information regarding tree species, condition, and protection protocols are listed therein.
- x Refer to the Arborist Report prepared for this project for specific instruction regarding tree protection requirements.

#### PLAN KEY

- TREE RECOMMENDED FOR REMOVAL
- RETAINED TREE
- CONIFEROUS TREE FOR REMOVAL
- RETAINED CONIFEROUS TREE
- REPLACEMENT TREE
- RETAINED HEDGEROW
- HEDGEROW FOR REMOVAL
- TREE PROTECTION FENCE
- TREE PROTECTION ZONE

No.	DATE	BY	REVISIONS
1	10/27/2023	ZI	

A Division of The Davey Tree Expert Company

## TREE PROTECTION ZONE

No grade change, storage of materials or equipment is permitted within this TPZ. Tree protection barrier must not be moved or altered in any way without the written authorization from the City.

For information contact City of London at:  
(519) 661-2500 ext ????

**TITLE:**  
Pre-Construction Assessment  
825 Wharncliffe Rd South, London  
ON N6J 2N9

---

**CLIENT:**  
Nisrine Sakka

---

<b>DRAWING NO.:</b>	<b>SCALE:</b> 1:200
<b>JOB NO.:</b>	<b>SHEET:</b> 3 of 3