




Road Network

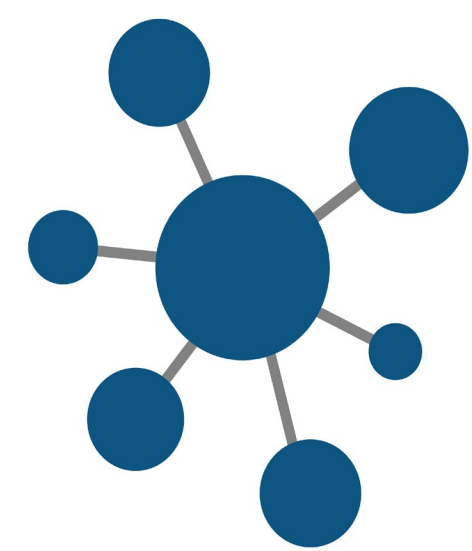


Draft Road Projects

Strategic road projects are being proposed to manage congestion, support population growth and economic development and to further opportunities for implementing a network of complete streets. The road projects will:

- **Expand capacity** for people and goods movement
- **Upgrade corridors** with new infrastructure like curbs, streetlights and sidewalks

Benefits include:



Improved **connectivity** and **emergency response operations**.



Improved **road safety** and reduces cut-through traffic.



Improves **infrastructure for all modes** (cars, transit, cyclists, pedestrians)



Supports more trips by walking, cycling and transit which helps **reduce GHG emissions**, contributing to climate action goals.



Supports **local deliveries and goods movement**.


what we heard

Londoners feel it can be unsafe to walk, bike, and access bus stops, especially in close proximity to cars on busy streets.




London
CANADA


Draft Policies and Actions - Roads




Implement roundabouts to improve safety and traffic flow and reduce long-term operations and maintenance costs.



Improve how curb space is managed for mobility, access, delivery services, and placemaking purposes.



Create a new Road Safety Action Plan and regularly assess progress towards London's Vision Zero goals.



Apply Equity and Climate Emergency Screening Tool to major transportation projects.

To learn more



Policies and Actions are critical to support the success of the mobility network over the next 25 years.



Examples of Road Projects



Intersection improvement



New road extension



2 to 4 lane expansion

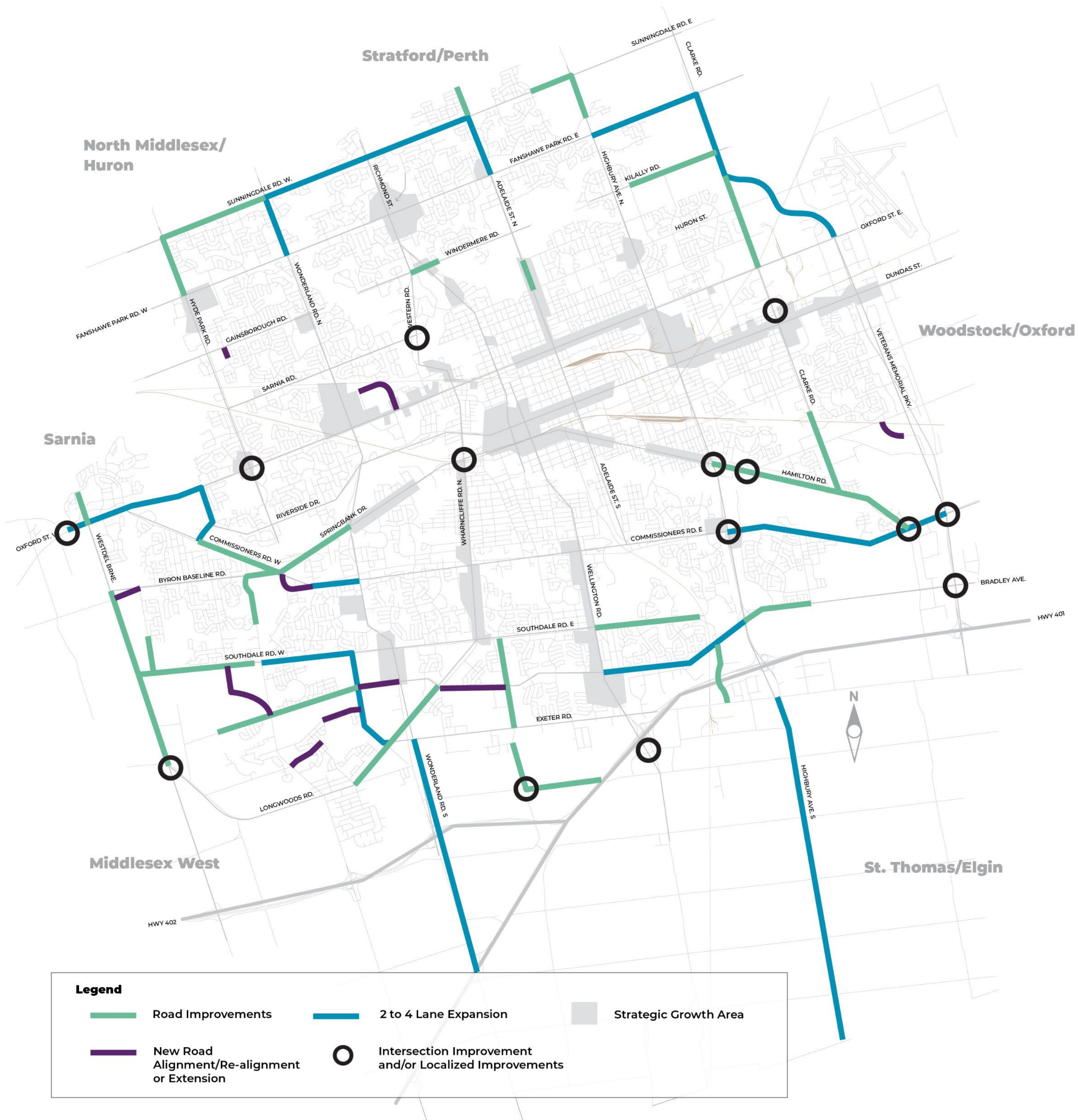


Urbanizing and adding sidewalks



Draft Road Projects

! **Important:** All recommendations are subject to Council approval, further study, funding applications, and public consultation.

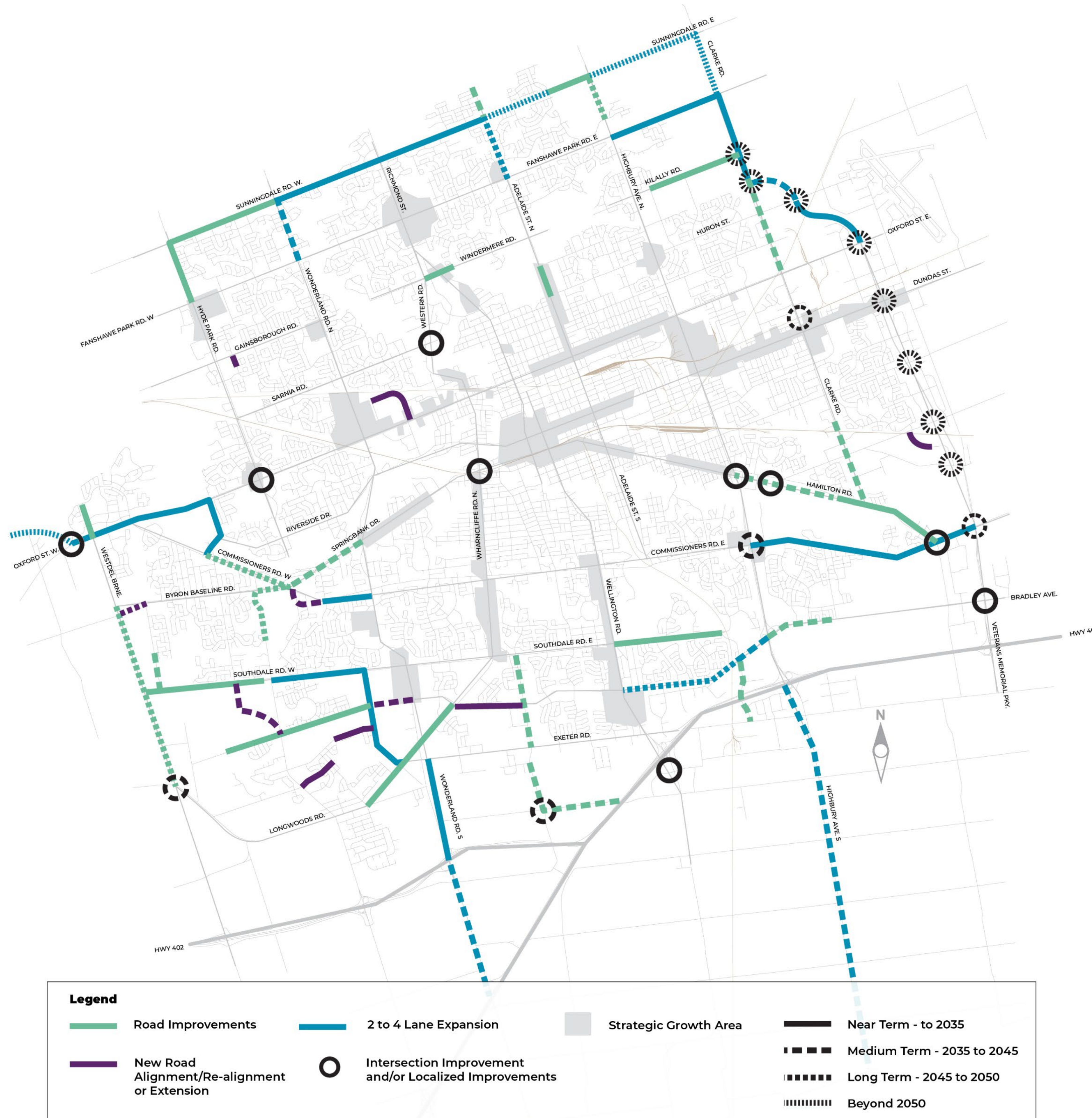


The Mobility Master Plan is recommending road projects that add capacity and improve traffic flow to better manage congestion and advance the implementation of sidewalks and bike facilities in areas lacking this essential infrastructure.

- ✓ **All road users will benefit** with complete streets upgrades as road projects are implemented.
- ✓ Supports **regional connectivity, the movement of goods, housing and growth.**
- ✓ Projects can improve quality of life for some neighborhoods by **reducing cut-through traffic and improving emergency response times.**
- ✓ Improved connectivity to mobility hubs supports multi-modal trips and inter-regional travel including the **27.6 Million trips** into and out of the city per year (source: Google Insights Explorer)

Draft Road Projects Timeline

! **Important:** All recommendations are subject to Council approval, further study, funding applications, and public consultation.



The Mobility Master Plan is recommending strategic road projects up to 2050 and beyond. This map identifies the draft timing.

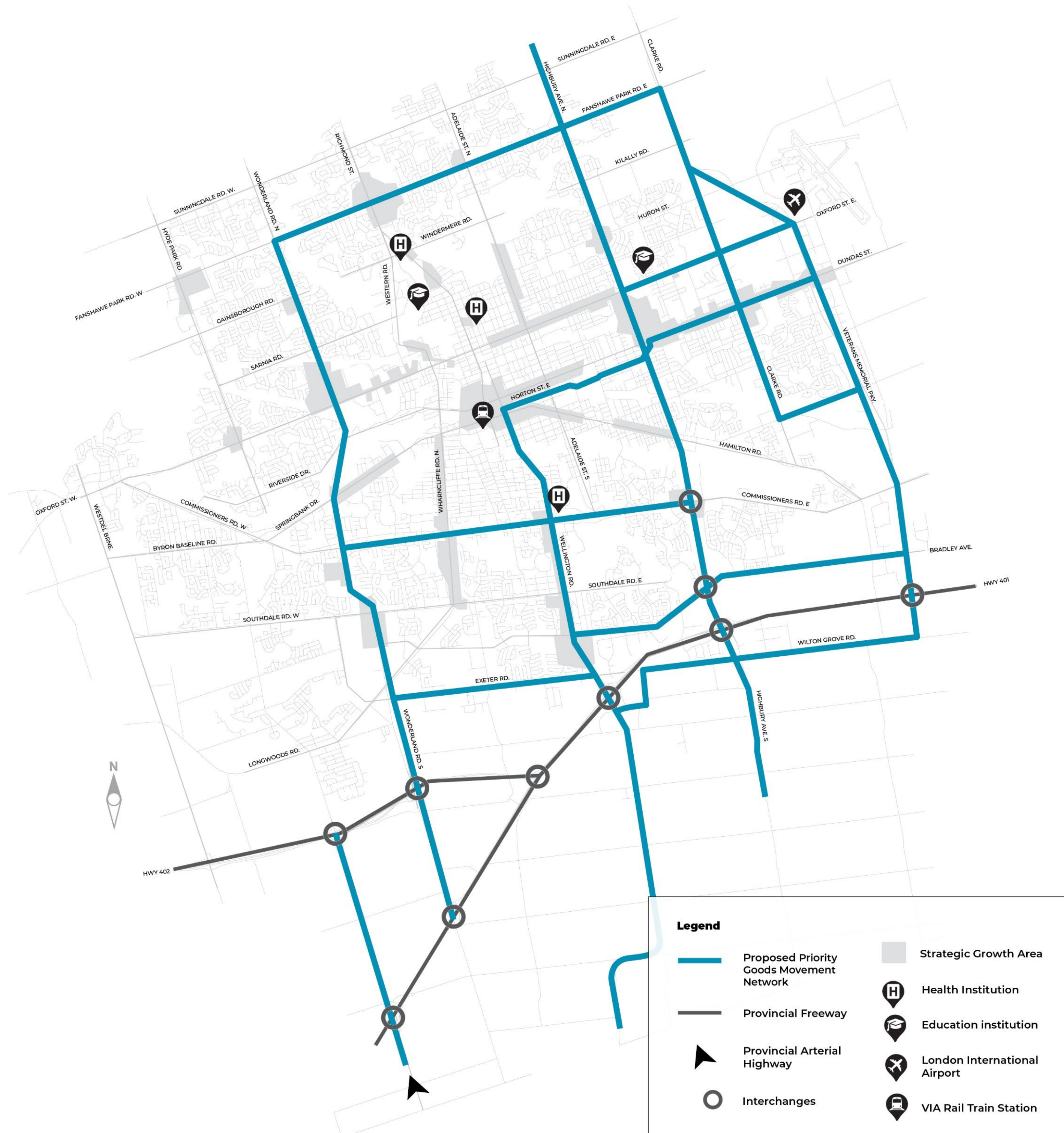
What should we build first?

What do we need to know before implementing?

Goods Movement Network



Important: All recommendations are subject to Council approval, further study, funding applications and public consultation.



The Mobility Master Plan is recommending a Goods Movement Network to plan for and support the safe and efficient routing of commercial vehicles (trucks) through the city.



Supports manufacturing industry which is the **3rd highest employment sector in the City** behind Health Care and Retail, employing over 21,000 people.