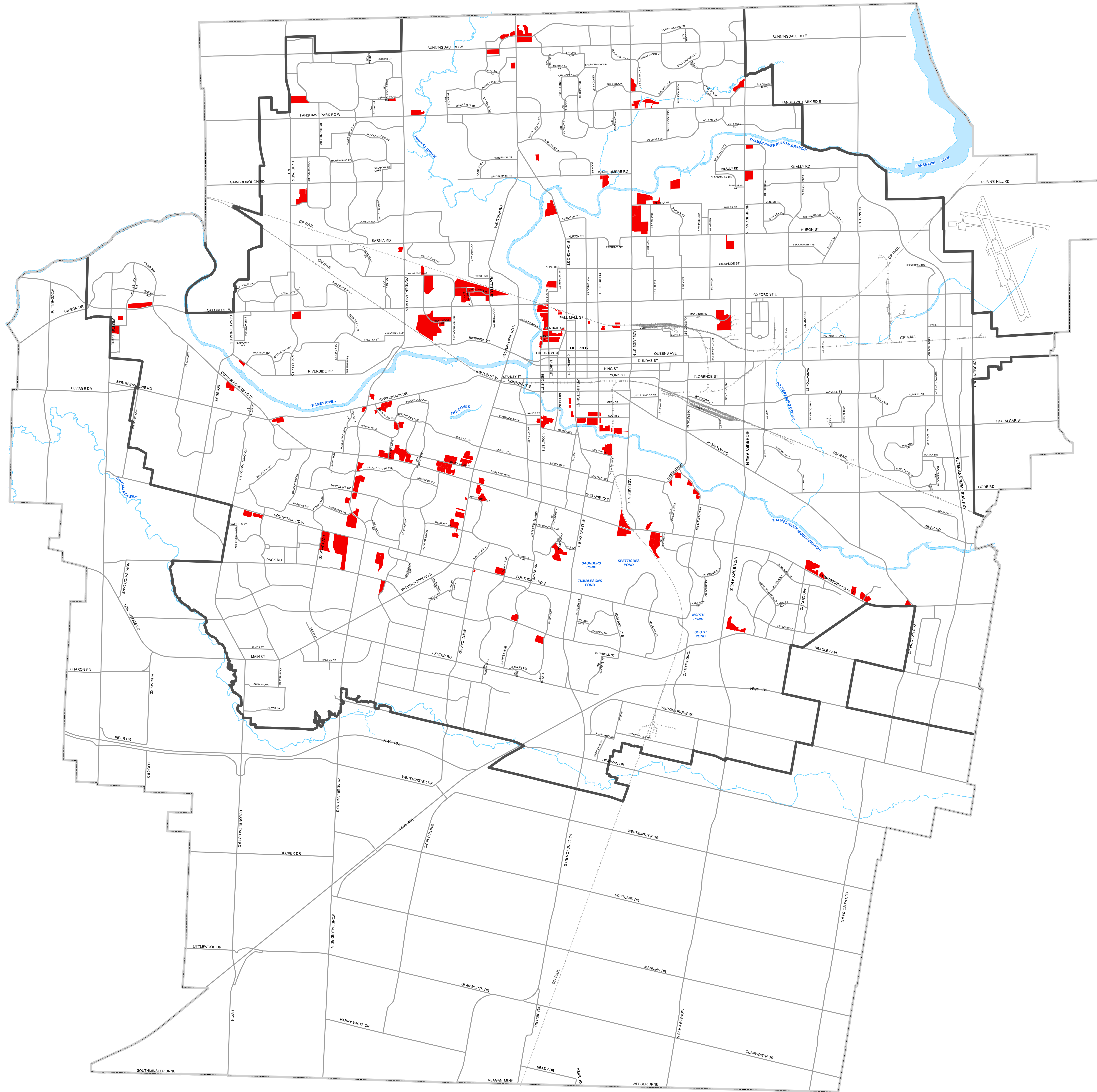



MAP 2 - HIGH DENSITY RESIDENTIAL OVERLAY (FROM 1989 OFFICIAL PLAN)







London
CANADA




LEGEND

 High Density Residential Overlay (from 1989 Official Plan)

BASE MAP FEATURES

-  Streets (See Map 3)
-  Railways
-  Urban Growth Boundary
-  Water Courses/Ponds



0 1 2 3 4
Kilometers

1:30,000

ADOPTED BY COUNCIL ON JUNE 23, 2016

APPROVED BY THE MINISTRY OF
MUNICIPAL AFFAIRS ON DECEMBER 28, 2016

LONDON PLAN CONSOLIDATED
MAY 24, 2024

THIS MAP MUST BE READ IN CONJUNCTION
WITH THE TEXT OF THE LONDON PLAN

While every effort has been made to ensure that the mapping is accurate, a reader should verify all information contained in this map before acting upon it by contacting the City Clerk's Office, Suite 308, 300 Dufferin Avenue, London, Ontario, N6B 1Z2 or by calling (519) 661-2500 extension 4939