London's 2021 Walk Map - At a Glance

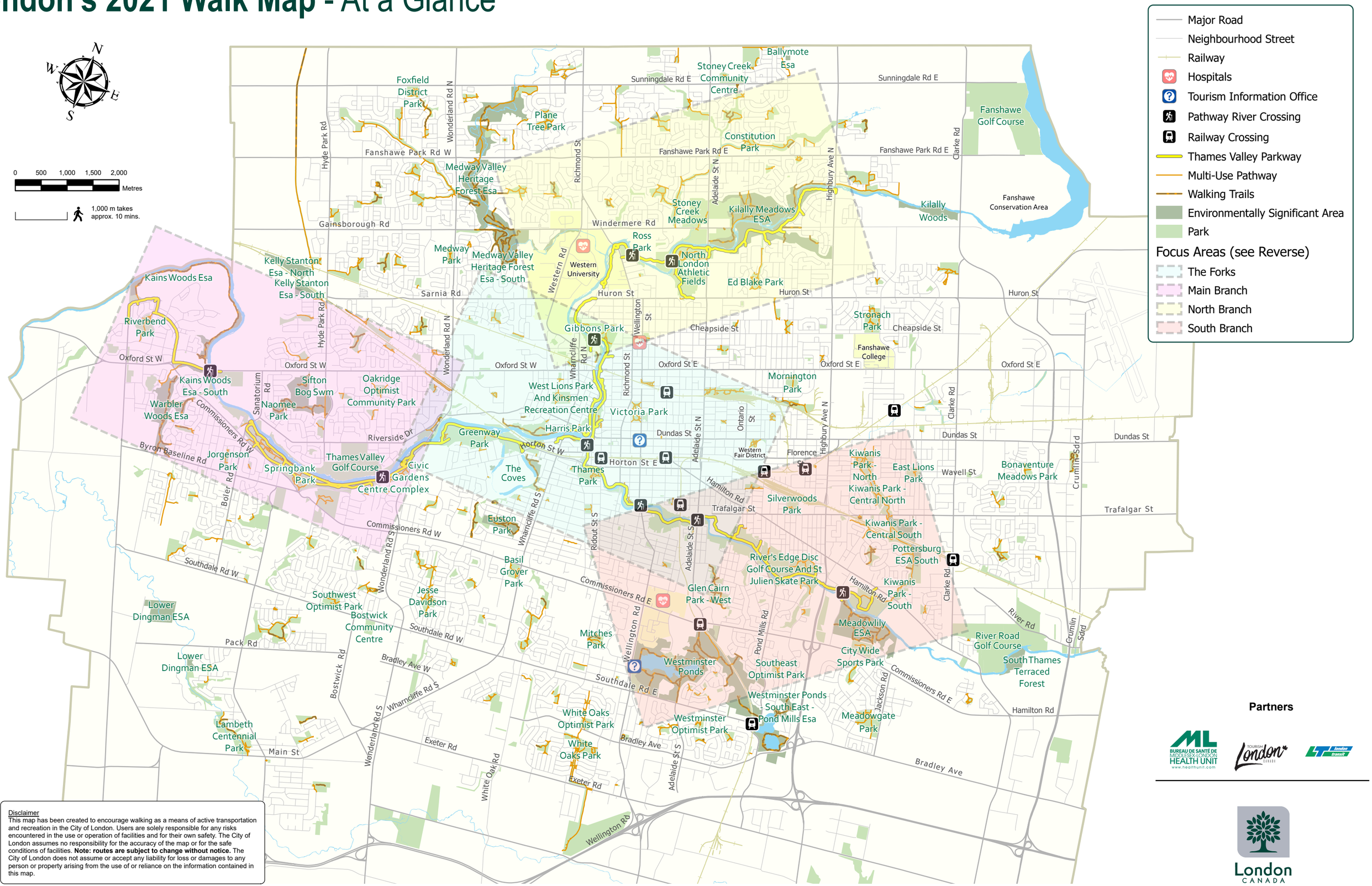

Partners

Disclaimer
This map has been created to encourage walking as a means of active transportation and recreation in the City of London. Users are solely responsible for any risks encountered in the use or operation of facilities and for their own safety. The City of London assumes no responsibility for the accuracy of the map or for the safe conditions of facilities. **Note: routes are subject to change without notice.** The City of London does not assume or accept any liability for loss or damages to any person or property arising from the use of or reliance on the information contained in this map.

London CANADA

London's 2021 Walk Map - Focus Areas

0 500 1,000 1,500 2,000 Metres

1,000 m takes approx. 10 mins.

The Forks

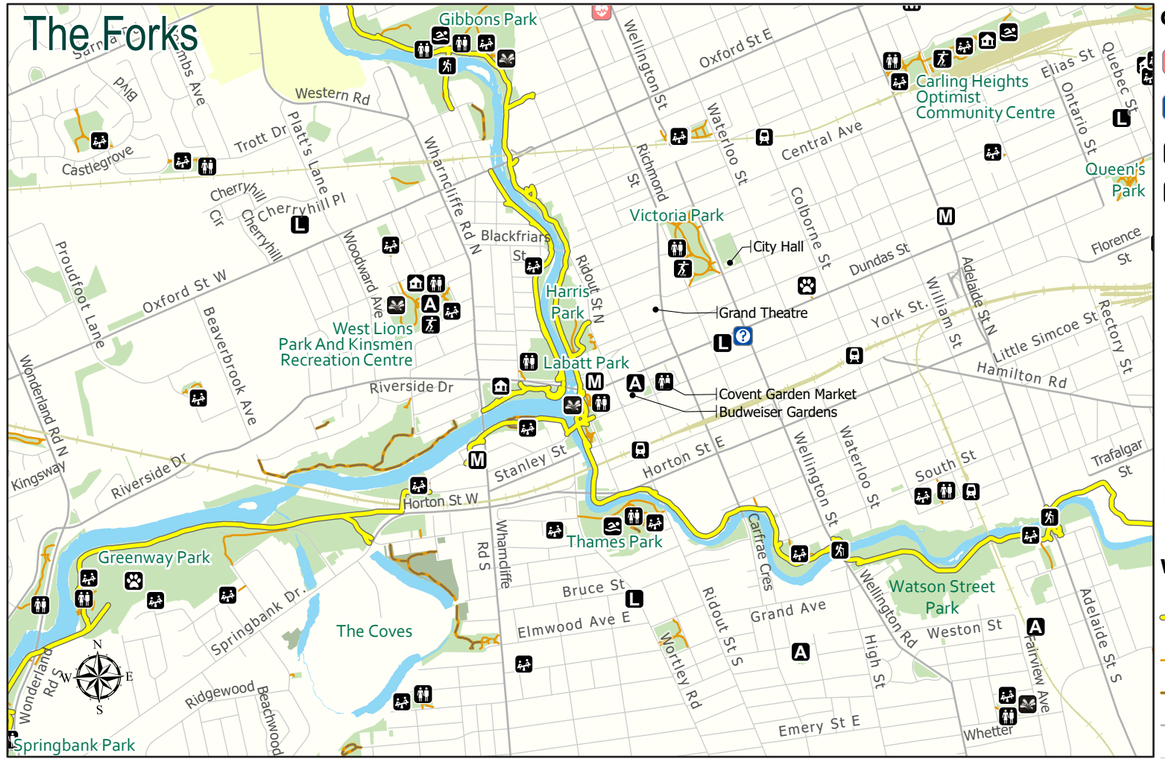

Community Features

- Hospitals
- Tourism Information Office
- Pathway River Crossing
- Railway Crossing
- Pools
- Skateboard Park
- Off-Leash Dog Park
- Museums
- Libraries
- Arena
- Spray Pads
- Playground
- Community Centre
- Washroom

Walking Path Types

- Thames Valley Parkway
- Multi-Use Pathway
- Walking Trails
- Major Road
- Neighbourhood Street
- Environmentally Significant Area
- Park

Thames Valley North Branch

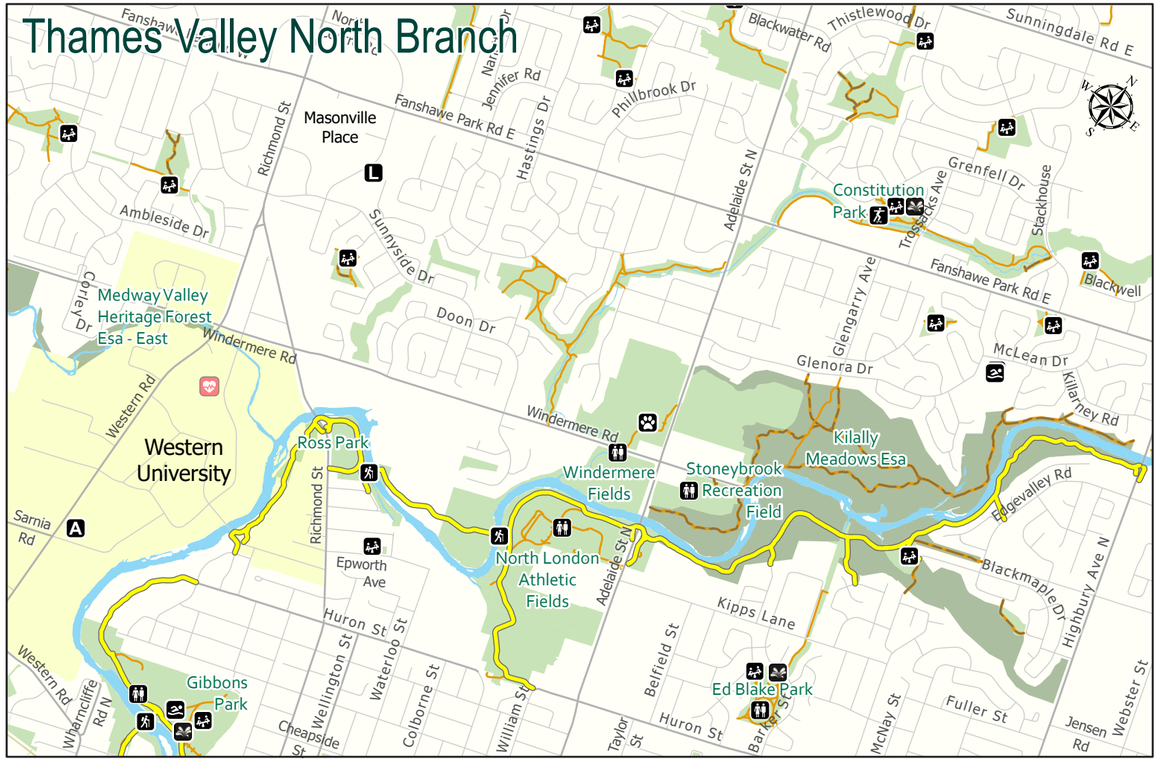

Thames Valley Main Branch

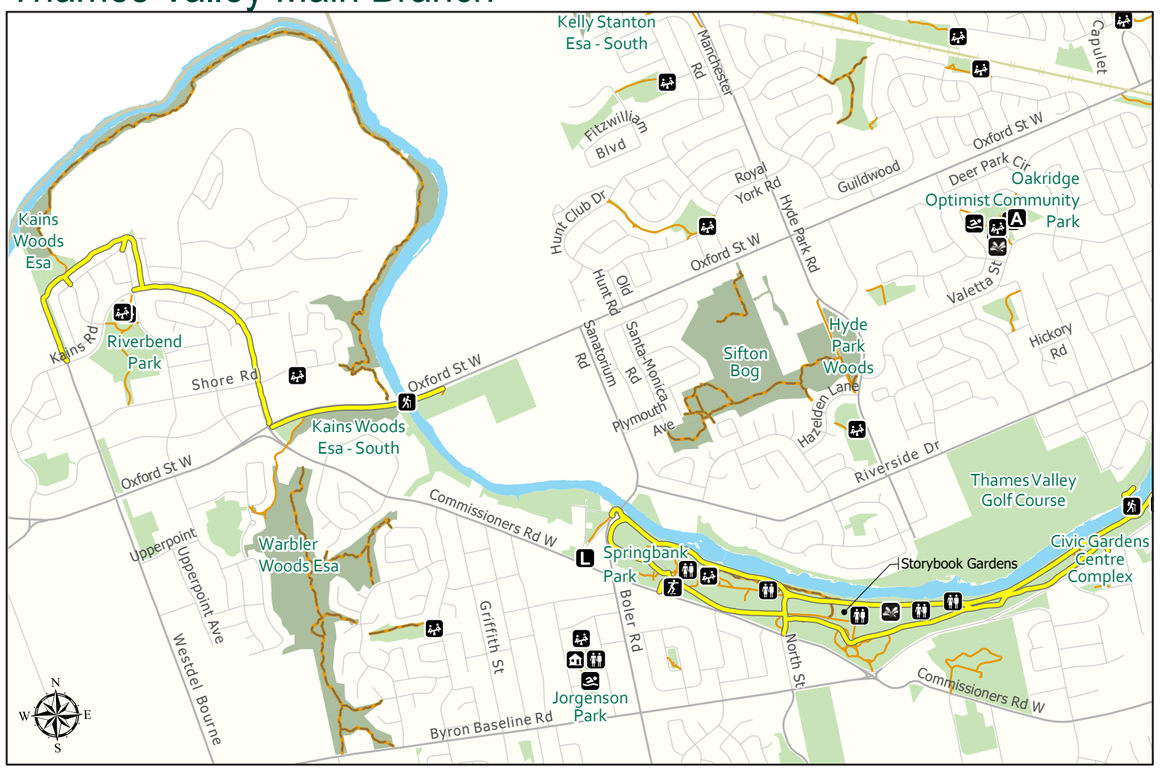
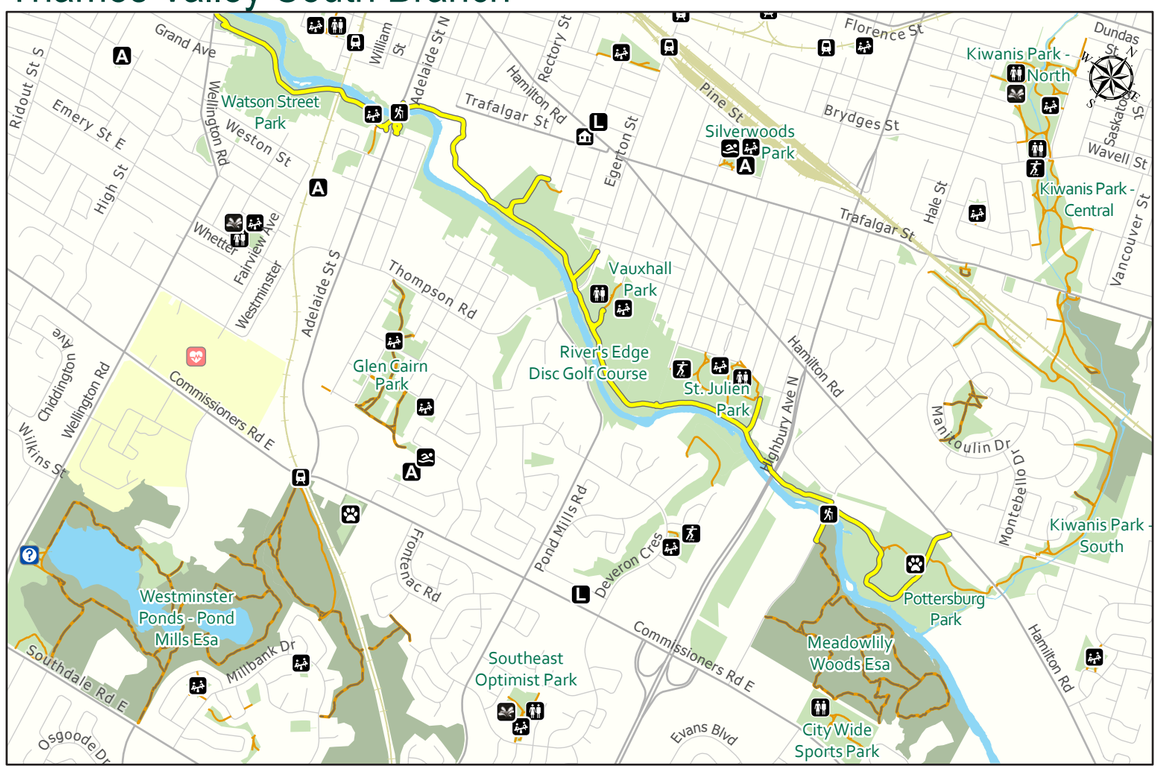
Thames Valley South Branch