















SCHEDULE B-2 TO THE CITY OF LONDON OFFICIAL PLAN - NATURAL RESOURCES AND NATURAL HAZARDS — **MAP NO. 6**

- | | | | | | | | | | | |
|---|--|--|--|--|--|---|--|--|--|---|
| Natural Resources
 Extractive Industrial
 Aggregate Resource Areas | |  Emergency Municipal Water Wells | Natural Hazards
 Regulatory Floodline
 Riverine Erosion Hazard Limit for Confined Systems | |  Riverine Erosion Hazard Limit for Unconfined Systems
 Steep Slopes Outside of the Riverine Erosion Hazard Limit |  Abandoned Oil/Gas Wells
 Conservation Authority Regulation Limit | Base Map Features
 Water Courses/Ponds
 Subwatershed Boundary | |  Conservation Authority Boundary
 Potential Special Policy Areas |  Special Policy Areas |
|---|--|--|--|--|--|---|--|--|--|---|

