








SCHEDULE B-2 TO THE CITY OF LONDON OFFICIAL PLAN - NATURAL RESOURCES AND NATURAL HAZARDS — **MAP NO. 15**


Natural Resources

-  Extractive Industrial
-  Aggregate Resource Areas






-  Emergency Municipal Water Wells

Natural Hazards

-  Regulatory Floodline
-  Riverine Erosion Hazard Limit for Confined Systems
-  Riverine Erosion Hazard Limit for Unconfined Systems
-  Steep Slopes Outside of the Riverine Erosion Hazard Limit

-  Abandoned Oil/Gas Wells
-  Conservation Authority Regulation Limit

Base Map Features

-  Water Courses/Ponds
-  Subwatershed Boundary
-  Conservation Authority Boundary
-  Potential Special Policy Areas
-  Special Policy Areas

