





**SCHEDULE B-1 TO THE CITY OF LONDON OFFICIAL PLAN - NATURAL HERITAGE FEATURES**

**MAP NO. 9**

- |  |  |   |   |   |   |
|--|--|---|---|---|---|
|  ESAs                   |  Woodlands                       |  Unevaluated Corridors              |  Unevaluated Wetlands           |  Ground Water Recharge            |  Subwatershed Boundary                      |
|  Potential ESAs        |  Unevaluated Vegetation Patches |  Provincially Significant Wetlands |  Potential Naturalization Area |  Maximum Hazard Line             |  Big Picture Meta-Cores and Meta-Corridors |
|  Significant Woodlands |  Significant Corridors          |  Locally Significant Wetlands      |  Potential Upland Corridor     |  Conservation Authority Boundary |   |

