


















SCHEDULE B-1 TO THE CITY OF LONDON OFFICIAL PLAN - NATURAL HERITAGE FEATURES **MAP NO. 2**

- | | | | | | |
|--|--|--|---|--|---|
|  ESAs |  Woodlands |  Unevaluated Corridors |  Unevaluated Wetlands |  Ground Water Rechg |  Subwatershed Boundary |
|  Potential ESAs |  Unevaluated Vegetation Patches |  Provincially Significant Wetlands |  Potential Naturalization Area |  Max Hazard Line |  Big Picture Meta-Cores and Meta-Corridors |
|  Significant Woodlands |  Significant Corridors |  Locally Significant Wetlands |  Potential Upland Corridor |  Conservation Authority Bndry | |

